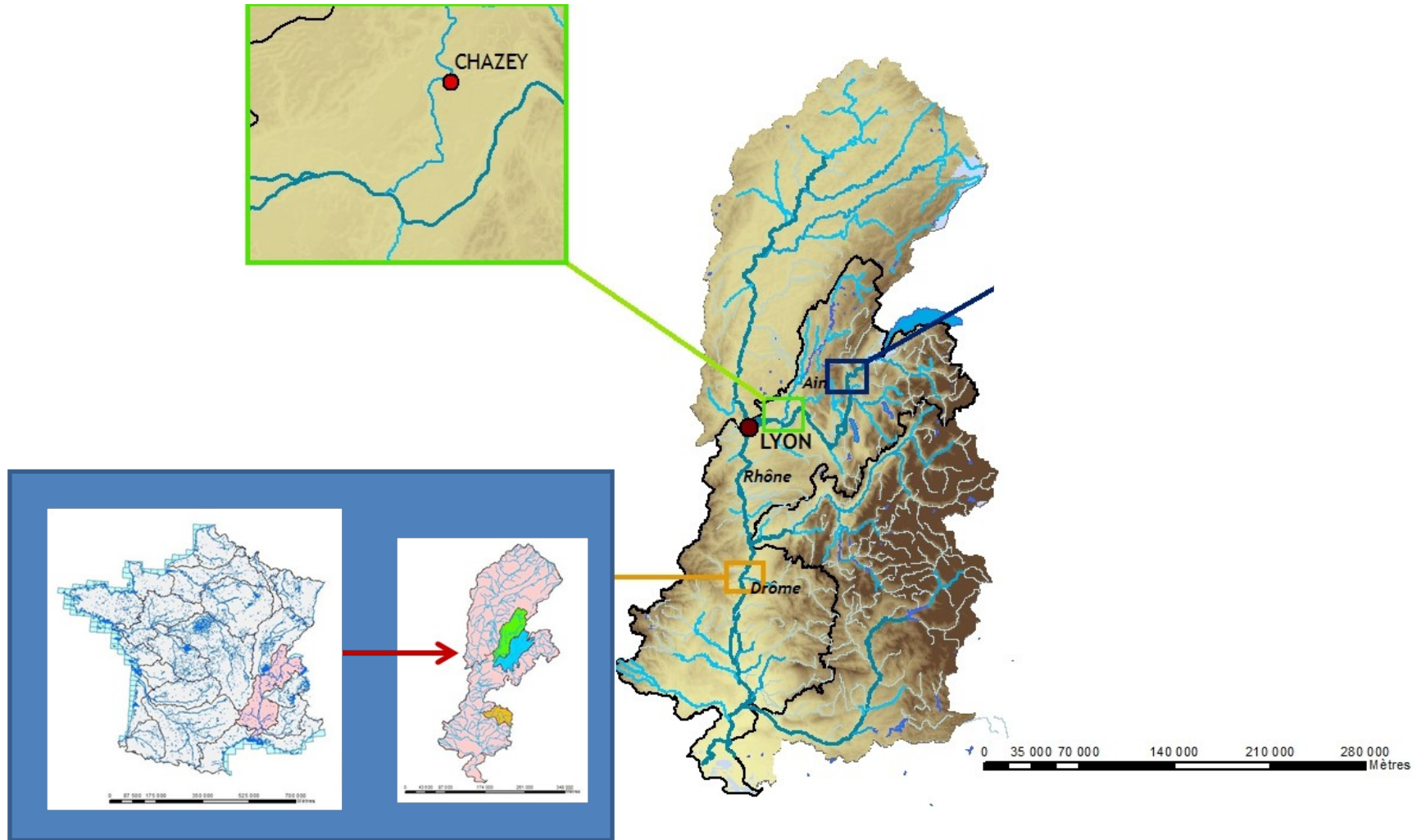




Monitoring wood transport station of CHAZEY BRIDGE Lower Ain River

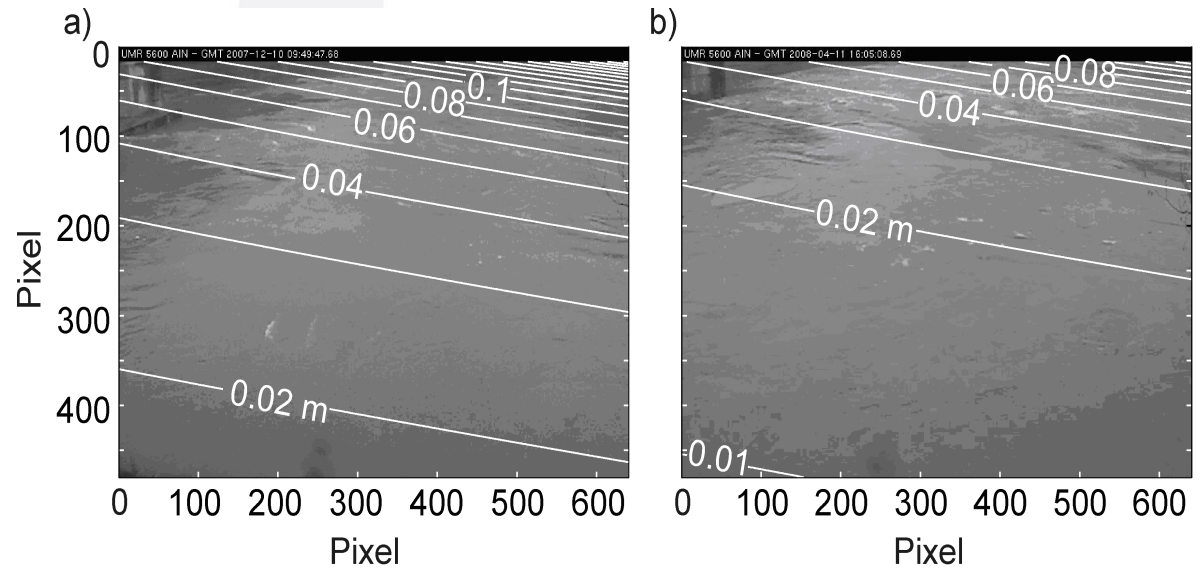


www.sedalp.eu

Lower Ain River





Sediment management in Alpine basins



pixel size contours (a) at low flow (0 m above reference level), and (b) at high flow (4 m above reference level)



Configuration of this site:

- 5 images/second
- 640 x 480 pixels
- Camera : Axis 221 day/night (with IR boost)
- Transmitted to ENS server by ADSL
- Archived in office